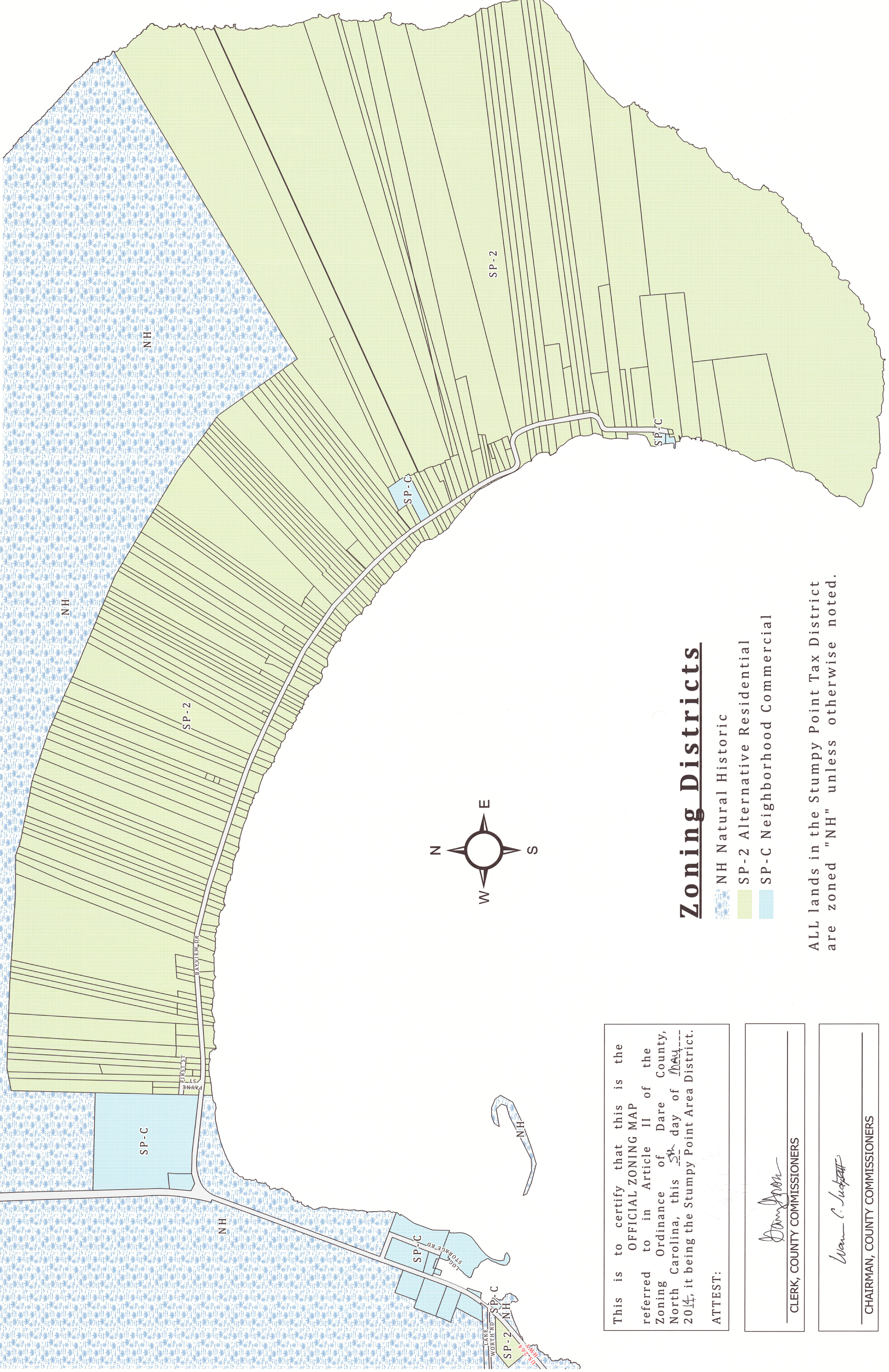





# Stumpy Point, N.C.

## Official Zoning Map

1 in = 550 ft



### Zoning Districts

-  NH Natural Historic
-  SP-2 Alternative Residential
-  SP-C Neighborhood Commercial

ALL lands in the Stumpy Point Tax District are zoned "NH" unless otherwise noted.

This is to certify that this is the OFFICIAL ZONING MAP referred to in Article II of the Zoning Ordinance of Dare County, North Carolina, this 5<sup>th</sup> day of ~~MAY~~ MAY 2014, it being the Stumpy Point Area District.

ATTEST:

  
 \_\_\_\_\_  
 CLERK, COUNTY COMMISSIONERS

  
 \_\_\_\_\_  
 CHAIRMAN, COUNTY COMMISSIONERS