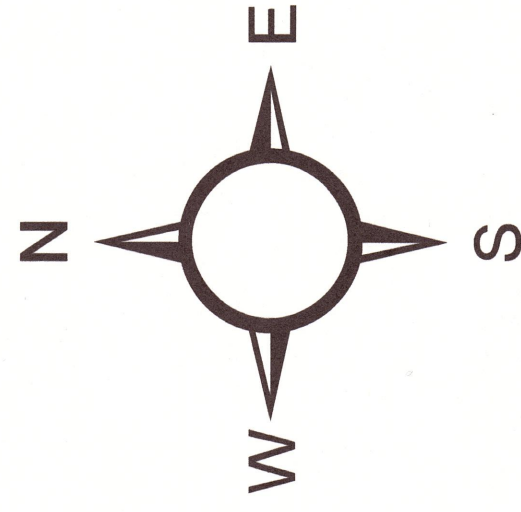









Hatteras, N.C.

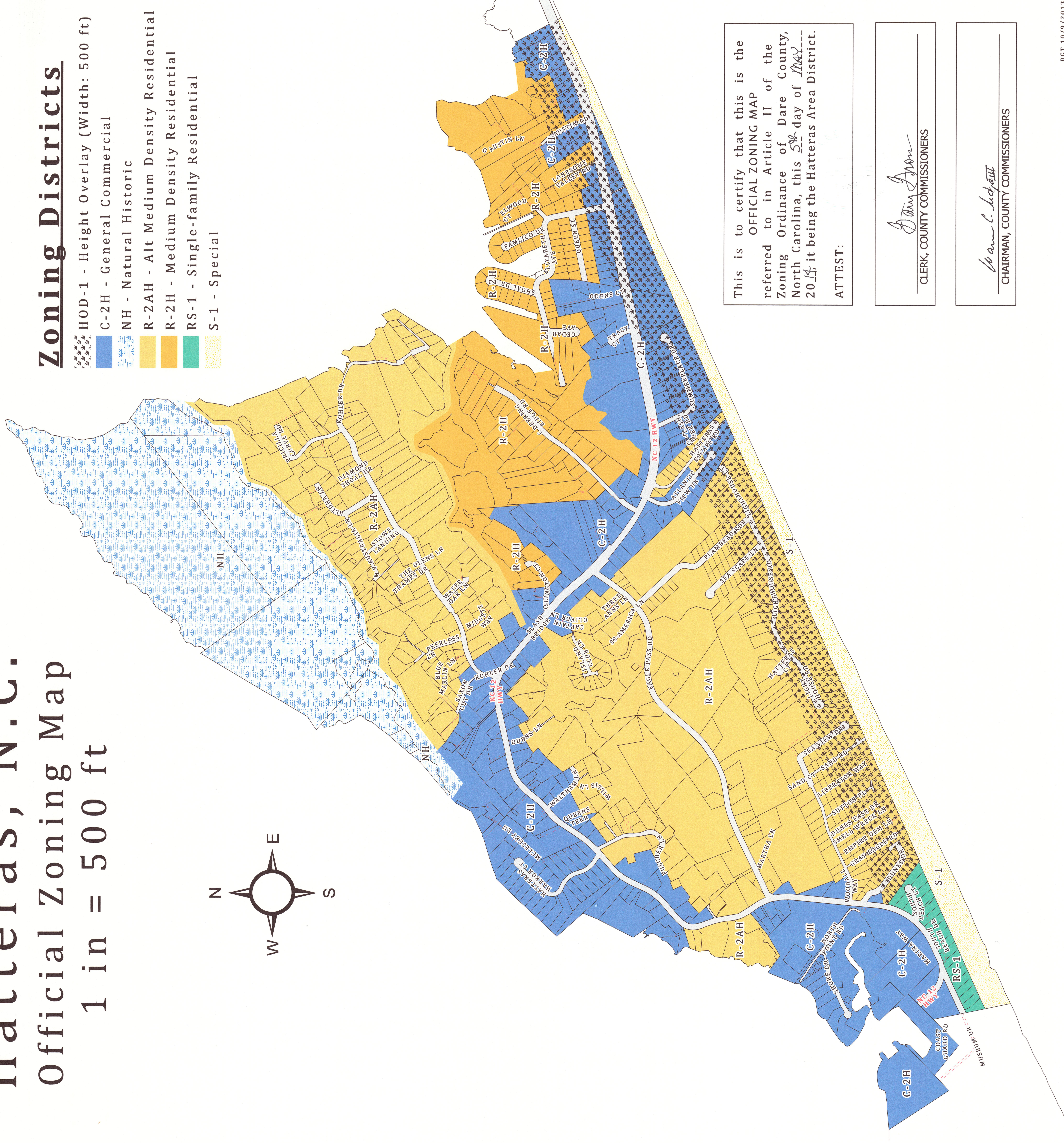
Official Zoning Map

1 in = 500 ft



Zoning Districts

-  HOD-1 - Height Overlay (Width: 500 ft)
-  C-2H - General Commercial
-  NH - Natural Historic
-  R-2AH - Alt Medium Density Residential
-  R-2H - Medium Density Residential
-  RS-1 - Single-family Residential
-  S-1 - Special



This is to certify that this is the
OFFICIAL ZONING MAP
 referred to in Article II of the
 Zoning Ordinance of Dare County,
 North Carolina, this 5th day of MAY
 2014, it being the Hatteras Area District.

ATTEST:


 CLERK, COUNTY COMMISSIONERS


 CHAIRMAN, COUNTY COMMISSIONERS