










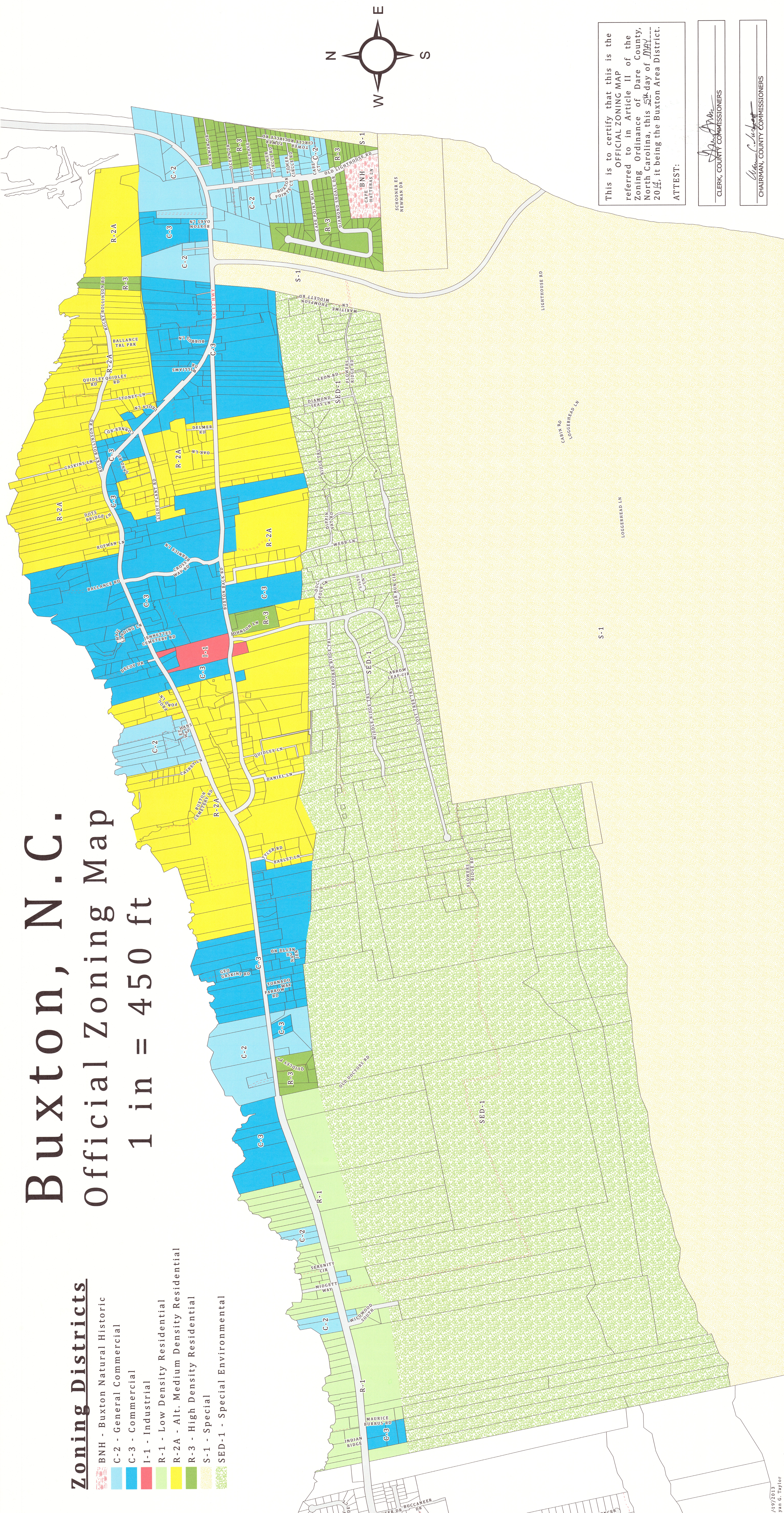
Buxton, N.C.

Official Zoning Map

1 in = 450 ft

Zoning Districts

-  BNH - Buxton Natural Historic
-  C-2 - General Commercial
-  C-3 - Commercial
-  I-1 - Industrial
-  R-1 - Low Density Residential
-  R-2A - Alt. Medium Density Residential
-  R-3 - High Density Residential
-  S-1 - Special
-  SED-1 - Special Environmental



This is to certify that this is the
OFFICIAL ZONING MAP
 referred to in Article II of the
 Zoning Ordinance of Dare County,
 North Carolina, this 5th day of MAY,
 2014, it being the Buxton Area District.
 ATTEST:

 CLERK, COUNTY COMMISSIONERS

 CHAIRMAN, COUNTY COMMISSIONERS