


2990000 2990500 2991000 2991500 2992000 2992500 2993000 2993500 2994000 2994500 2995000 2995500 2996000 2996500 2997000 2997500 2998000 2998500 2999000 2999500

580000  
579500  
579000  
578500  
578000  
577500  
577000  
576500  
576000  
575500  
575000  
574500  
574000  
573500  
573000  
572500  
572000  
571500  
571000  
570500

580000  
579500  
579000  
578500  
578000  
577500  
577000  
576500  
576000  
575500  
575000  
574500  
574000  
573500  
573000  
572500  
572000  
571500  
571000  
570500



2990000 2990500 2991000 2991500 2992000 2992500 2993000 2993500 2994000 2994500 2995000 2995500 2996000 2996500 2997000 2997500 2998000 2998500 2999000 2999500



This map is prepared for the inventory of real property found within this jurisdiction, and is compiled from recorded deeds, plats and other public data. Users of this map are hereby notified that the aforementioned public primary information sources should be consulted for verification of the information contained in this map.

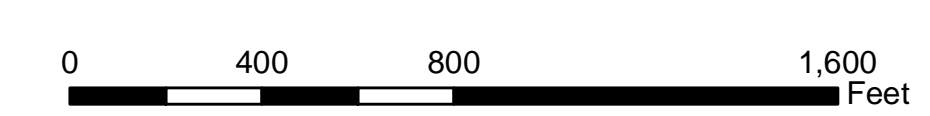
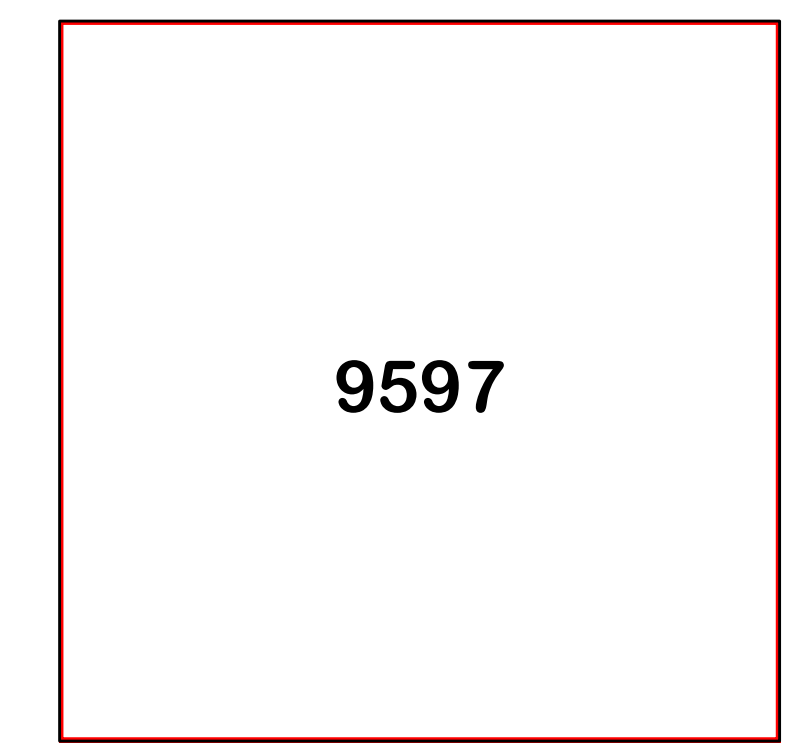
**GRID IS BASED ON THE NORTH CAROLINA STATE PLANE COORDINATE SYSTEM  
NORTH AMERICAN DATUM 1983 NATIONAL SPATIAL REFERENCE SYSTEM 2011**

**AERIAL PHOTOGRAPHY DATED 2020**

**DARE COUNTY ASSUMES NO LEGAL RESPONSIBILITY  
FOR THE INFORMATION CONTAINED IN THIS MAP**

**Legend**

- - - - - Reference Line
- COUNTY
- - - - - FIRE DISTRICT
- TOWNSHIP
- UTILITY EASEMENT
- WATER EDGE 2007
- CITY LIMIT
- PARCEL HOOK
- <all other values>
- PropertyLine
- ROW
- ShoreLine



March 1, 2021

Map # 9597

