


PROPERTY MAP OF
DARE COUNTY



NORTH CAROLINA

This map is prepared for the inventory of real property found within this jurisdiction, and is compiled from recorded deeds, plats and other public data. Users of this map are hereby notified that the aforementioned public primary information sources should be consulted for verification of the information contained in this map.

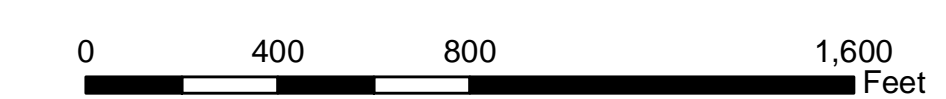
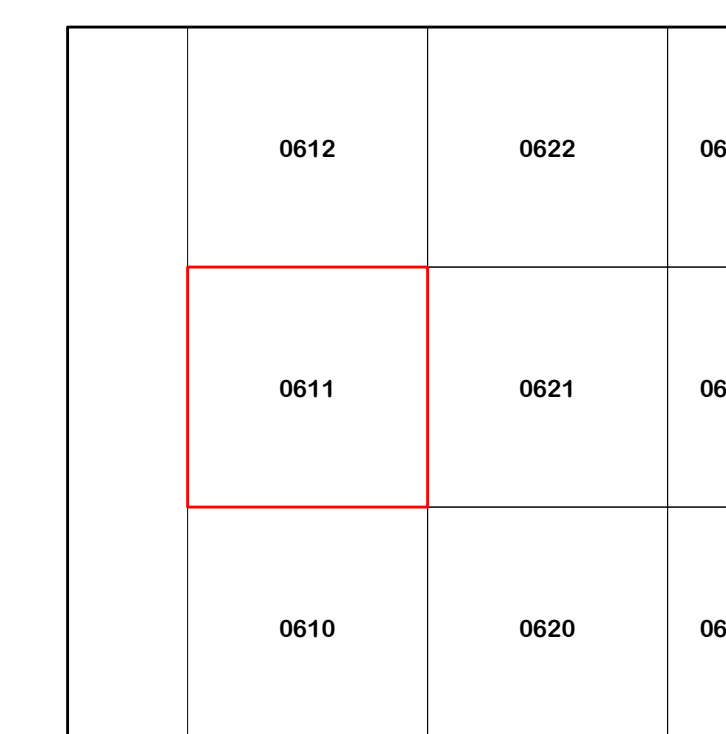
**GRID IS BASED ON THE NORTH CAROLINA STATE PLANE COORDINATE SYSTEM
NORTH AMERICAN DATUM 1983 NATIONAL SPATIAL REFERENCE SYSTEM 2011**

AERIAL PHOTOGRAPHY DATED 2020

**DARE COUNTY ASSUMES NO LEGAL RESPONSIBILITY
FOR THE INFORMATION CONTAINED IN THIS MAP**

Legend

- Reference Line
- COUNTY
- FIRE DISTRICT
- TOWNSHIP
- UTILITY EASEMENT
- WATER EDGE 2007
- CITY LIMIT
- PARCEL HOOK
- <all other values>
- PropertyLine
- ROW
- ShoreLine



March 1, 2021

Map # 0611