

PROPERTY MAP OF
DARE COUNTY

NORTH CAROLINA




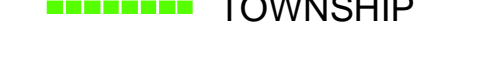


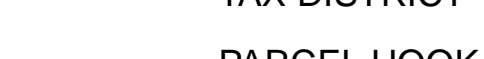
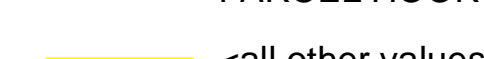




This map is prepared for the inventory of real property found within this jurisdiction, and is compiled from recorded deeds, plats and other public data. Users of this map are hereby notified that the aforementioned public primary information sources should be consulted for verification of the information contained in this map.

GRID IS BASED ON THE NORTH CAROLINA STATE PLANE COORDINATE SYSTEM NORTH AMERICAN DATUM 1983 NATIONAL SPATIAL REFERENCE SYSTEM 2011

AERIAL PHOTOGRAPHY DATED 2020

DARE COUNTY ASSUMES NO LEGAL RESPONSIBILITY FOR THE INFORMATION CONTAINED IN THIS MAP

Legend

-  Reference Line
-  COUNTY
-  FIRE DISTRICT
-  TOWNSHIP
-  UTILITY EASEMENT
-  WATER EDGE 2007
-  TAX DISTRICT
-  PARCEL HOOK
-  <all other values>
-  PropertyLine
-  ROW
-  ShoreLine

989205	989206	989207
989209	989210	989211
989213	989214	989215

