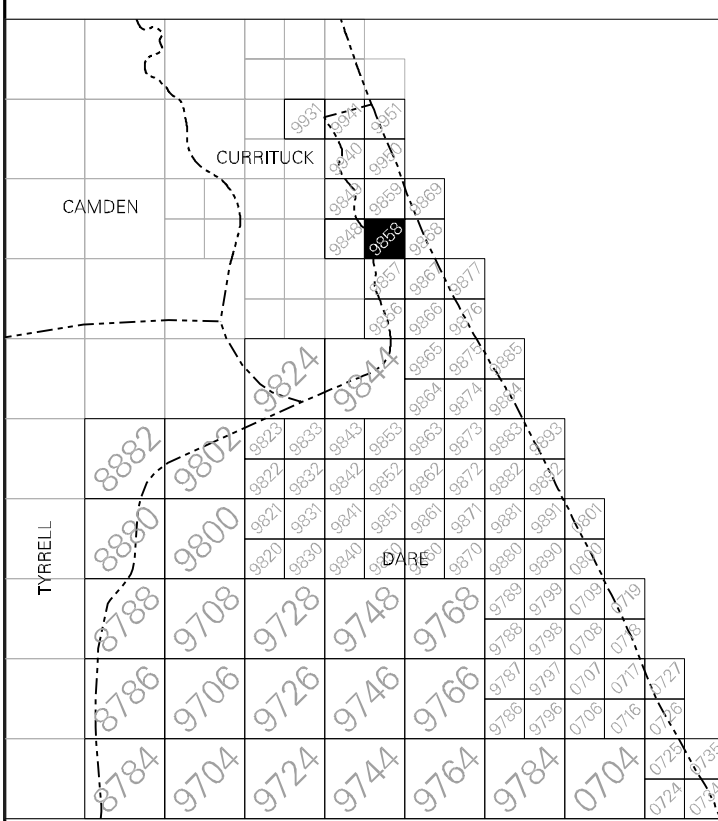


STATE OF NORTH CAROLINA FIRM PANEL LOCATOR DIAGRAM




DATUM INFORMATION

The projection used in the preparation of this map was the North Carolina State Plane (NAD 83)...

Flood elevations on this map are referenced to the North American Vertical Datum of 1988 (NAVD 88)...

Table with 2 columns: County, Vertical Datum Offset (ft). Includes Currituck and Dare counties.

All streams listed in the Flood Hazard Data Table below were studied by detailed methods using field survey...



LEGEND

- SPECIAL FLOOD HAZARD AREAS (SFHAs) SUBJECT TO INUNDATION BY THE 1% ANNUAL CHANCE FLOOD
ZONE AE, ZONE AO, ZONE AR, ZONE A99, ZONE VE
FLOODWAY AREAS IN ZONE AE
OTHER FLOOD AREAS
ZONE X, ZONE D
COASTAL BARRIER RESOURCES SYSTEM (CBRS) AREAS
OTHERWISE PROTECTED AREAS (OPAs)

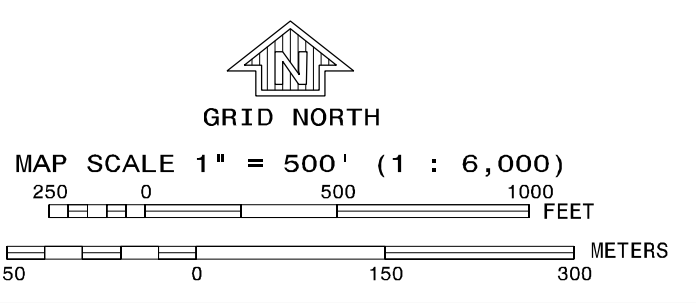


Table with columns: COMMUNITY, CID No., PANEL, SUFFIX. Lists Currituck County, Dare County, Duck Town of, and Southern Shores, Town of.

NOTES TO USERS

This map is for use in administering the National Flood Insurance Program. It does not necessarily identify all areas subject to flooding...

Boundaries of regulatory floodways shown on the FIRM for flooding sources studied by detailed methods were computed at cross sections and interpolated between cross sections...

Base map features shown on this map, such as corporate limits, are based on the most up-to-date data available at the time of publication. Changes in the corporate limits may have occurred since this map was published...

An accompanying Flood Insurance Study report, Letter of Map Revision (LOMR) or Letter of Map Amendment (LOMA) revising portions of this panel, and digital versions of this FIRM may be available...



This digital Flood Insurance Rate Map (FIRM) was produced through a unique cooperative partnership between the State of North Carolina and the Federal Emergency Management Agency (FEMA)...

www.ncfloodmaps.com

Vertical banner for the National Flood Insurance Program (NFIP) with text: PANEL 9858J, FIRM FLOOD INSURANCE RATE MAP NORTH CAROLINA, PANEL 9858, EFFECTIVE DATE SEPTEMBER 20, 2006, MAP NUMBER 372095800U.